

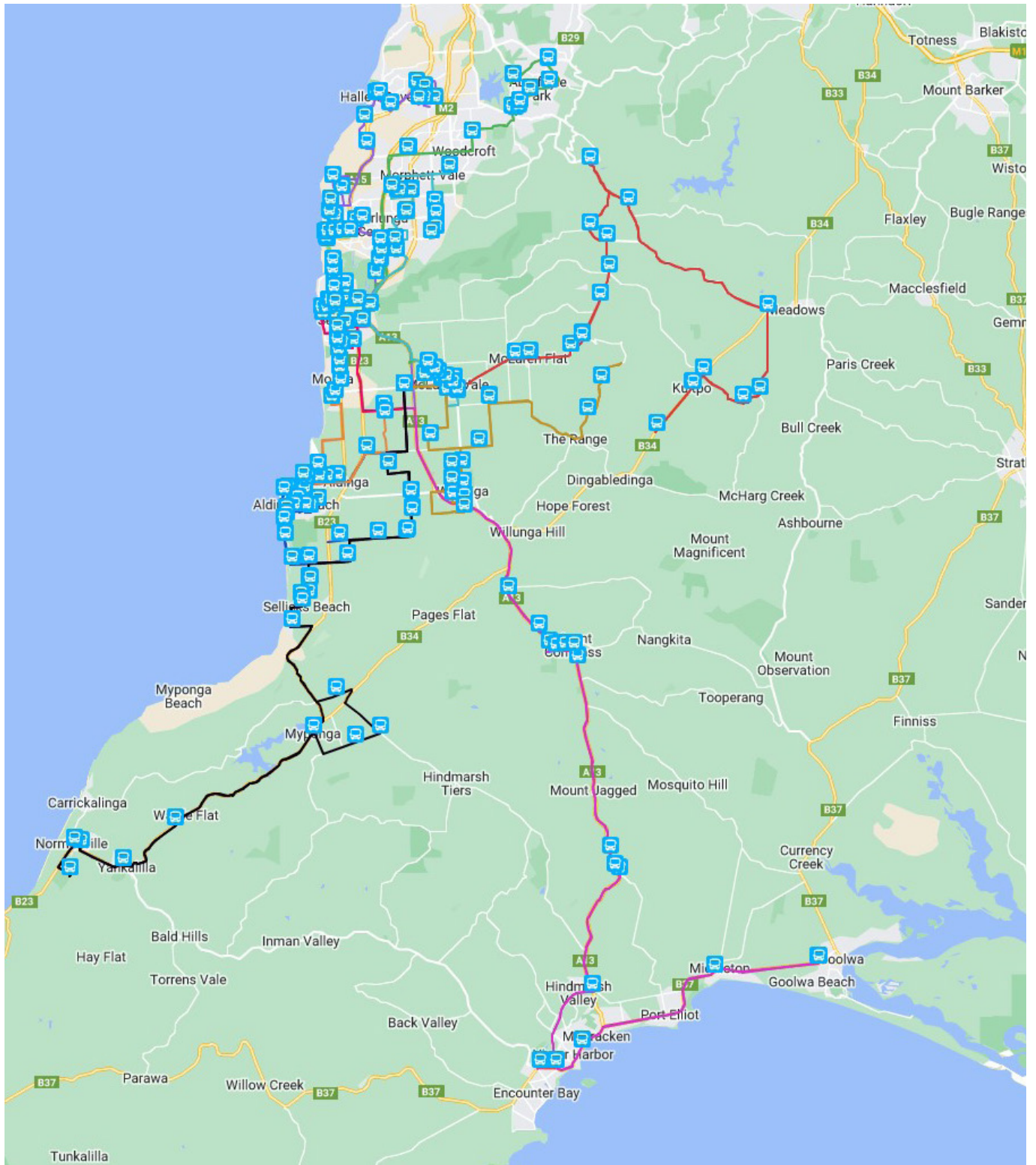


TATACHILLA
LUTHERAN COLLEGE



student transport
INFORMATION

BUS ROUTES



Detailed maps of individual bus routes can be found on the College website www.tatachilla.sa.edu.au/enrolments/bus-services

TRANSPORT INFORMATION

INTRODUCTION

The College operates bus services to and from school throughout the Fleurieu area for fare-paying students.

Bus services arrive at the College by 8.30am and depart at 3.35pm.

BUS ROUTES

Routes are reviewed annually to best service current students, although changes are not always possible.

To find which Bus Route is best for your needs, you can view (best viewed on a PC) the 2025 School Run Maps at <https://www.tatachilla.sa.edu.au/enrolments/buses/maps>

REGISTRATION TO USE BUS SERVICE

Parents wishing to utilise the College's bus service are required to submit a completed **Passenger Registration Form** (one per child) to the buses@tatachilla.sa.edu.au.

Families requiring the bus service to travel to their place of residence have priority use of the bus services. Travel outside of this scope is not permitted.

Please note registration does not guarantee a seat on a bus service and is compulsory prior to booking or use.

TRAVEL REQUIREMENT

Students who travel on a Tatachilla bus service must have a Student ID Card (Yrs 7-12) or an electronic Keyfob (Yrs R-6) to tap on and off the bus which logs their attendance on the appropriate bus and deducts the bus fare from the linked account.

To ensure uninterrupted travel on the College buses, parents will be required to ensure that they have placed a booking/s through the Busminder app prior to travel. Sufficient credit must be available at all times to cover their expected level of travel. Card balances are accessible via the Busminder App and low balance warnings will be messaged to parents once a card reaches a certain low value threshold. Bookings and credit top-up must be actioned via the Busminder App.

Returning students are required to use their old Student ID Card until they receive their new card (early in Term 1). This card will still work up until the expiry date and will save time when boarding the bus rather than manually searching the system.

New students will be already loaded into the BusMinder system, so if they tell the driver that they are new students, the driver can search for their name on boarding and departing the bus. New students can expect to receive their Student ID cards shortly after their photo is taken (usually by the end of the first week of Term 1).

Replacement cards/keyfobs are available through the College Office at a cost of \$10.00 per ID Card and \$5.00 per Keyfob.

BUSMINDER

All students are set up with a BusMinder account and Parents/Caregivers use the associated BusMinder Parent App to manage bookings, fare payments and use the safety features. Sign-in details will be forwarded to parents during the initial booking confirmation process.

TICKET PRICING (effective 29 January 2025)

Term Pass: Charged at a discounted rate each term. Notice of cost will be published via the Busminder app prior to each term. Please choose the highest amount listed in the app

SingleTrip Fares: \$3.10 per trip

Fare payment is managed by Parents/Carergivers through the BusMinder Parent App.

Term Pass: Term Passes are offered at a discounted rate each term and benefit those students who will catch the bus to and from school every day of the school term.

Term passes are available for purchase on the BusMinder Parent App during the term break leading up to the coming school term. The deadline for Term Pass purchases is the last day of the first week each term after which time the option is removed from the Parent App.

Purchasing a Term Pass effectively "locks" the student's BusMinder account when the Term Pass becomes "active" for the period of the new school term. Each time the student taps on the bus, no funds are deducted from their account. All other BusMinder functions operate as normal (e.g. bus boarding alerts, travel history etc).

While the Term Pass is "active", the student's current account balance is locked until the end of the term. On first day of the term break, the student's account is unlocked and will become active again.

SingleTrip Travel: SingleTrip travel (part-time) is charged at a flat rate of \$3.10 per trip. Payment and bookings can be made through the Busminder Parent app prior to the beginning of the school year.

Communication will be sent to families prior to the Term pass and SingleTrip purchase period.

Note: the payment method must be set up prior to purchase with sufficient funds available.

CONTACT

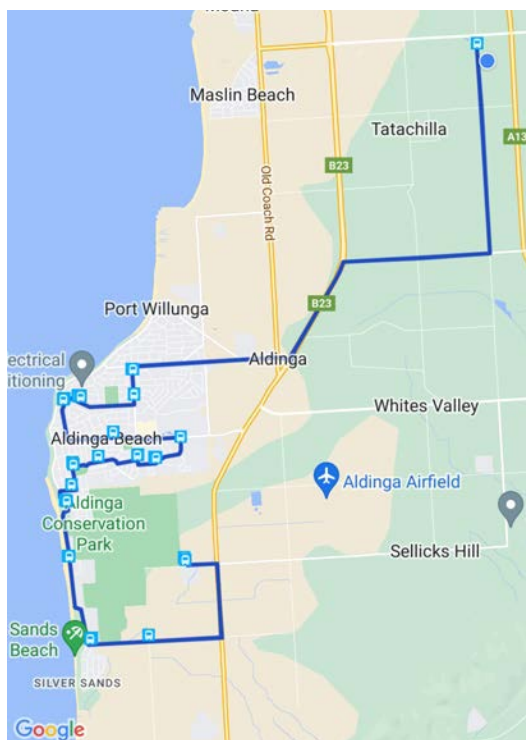
For more information on the College transport services please contact the College Bus Coordinator by phoning 8323 9588 or email buses@tatachilla.sa.edu.au or by visiting the College website at www.tatachilla.sa.edu.au/enrolments/bus-services

TIMETABLES

ALDINGA BEACH

ALDINGA SCRUB | ALDINGA BEACH

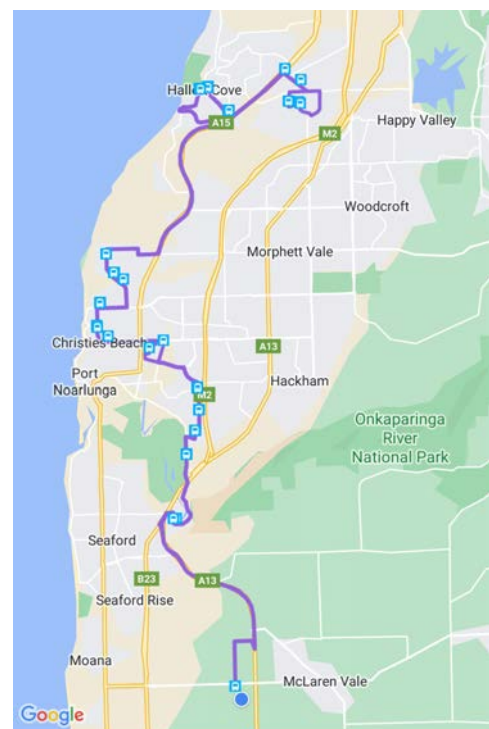
REF	PICK-UP/DROP-DOWN POINT	AM	PM
1	52 Cox Road	7.45	4.15
2	Norman Rd (bus stop 130)	7.53	4.07
3	The Esplanade (bus stop 127)	7.56	4.04
4	The Esplanade (bus Stop 126)	7.57	4.03
5	Palmer St (bus stop 125)	7.58	4.02
6	Storey Ave (bus stop 124)	7.59	4.01
7	cnr Nicholl Ave & Sedge St	8.00	4.02
8	Rowley Rd (bus stop 116)	8.02	4.00
9	Emerald Blvd (bus stop 115)	8.04	3.58
10	8 Emerald Blvd	8.06	3.56
11P	Aldinga Beach Rd (school stop, sims rd)	----	3.52
12	Croser Ave (bus stop 121)	8.11	3.51
13	Butterworth Rd (bus stop 120)	8.12	3.50
14	cnr Rowley Rd & Heathersay Ave	8.13	3.49
15	Rowley Rd (bus stop 117N)	8.15	3.47
	Tatachilla Bus Carpark	8.30	3.35



HALLETT COVE

TROTT PARK | SHEIDOW PARK | HALLETT COVE
 HALLETT COVE BEACH | COVE POINT | O'SULLIVAN BEACH
 CHRISTIES BEACH | NOARLUNGA CENTRE
 NOARLUNGA DOWNS | OLD NOARLUNGA

REF	PICK-UP/DROP-DOWN POINT	AM	PM
1	Great Eastern Ave (bus stop 59)	7.25	4.29
2	Edward Beck Dr (bus stop 60)	7.26	4.28
3A	Lander Rd (bus stop 53)	7.29	----
3P	Lander Rd (bus stop 54A)	----	4.24
4	The Cove Rd (bus stop 56H)	7.36	4.18
5	49 Dutchman Dr	7.37	4.16
6	Galloway Rd (bus stop 61)	7.54	4.08
7	Galloway Rd (bus stop 63)	7.55	4.07
8	Galloway Rd (bus stop 64)	7.56	4.06
9	Gulfview Rd (bus stop 68A)	7.58	4.04
10	Roy Tce (bus stop 68C)	7.59	4.02
11	Beach Rd (bus stop 68)	8.01	4.00
12A	cnr James Clark & Seaman Rds	8.04	----
12P	Burgess Dr (bus stop 66)	----	3.57
13	Barcelona Rd (bus stop 72)	8.09	3.52
14	Barcelona Rd (bus stop 74)	8.10	3.51
15	Corrimal Ave (bus stop 76)	8.11	3.50
16	River Rd (bus stop 76B)	8.13	3.47
17	Patapinda Rd (bus stop 79)	8.18	3.42
	Tatachilla Bus Carpark	8.30	3.35



HAPPY VALLEY

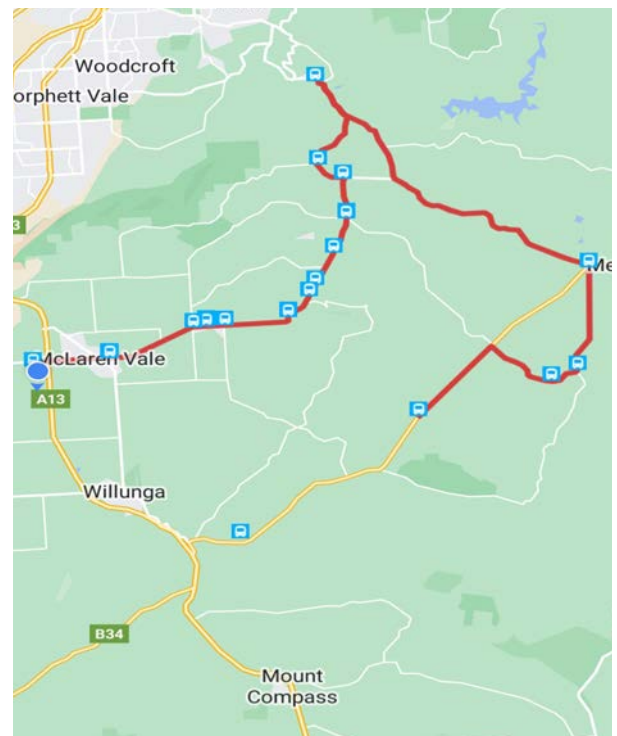
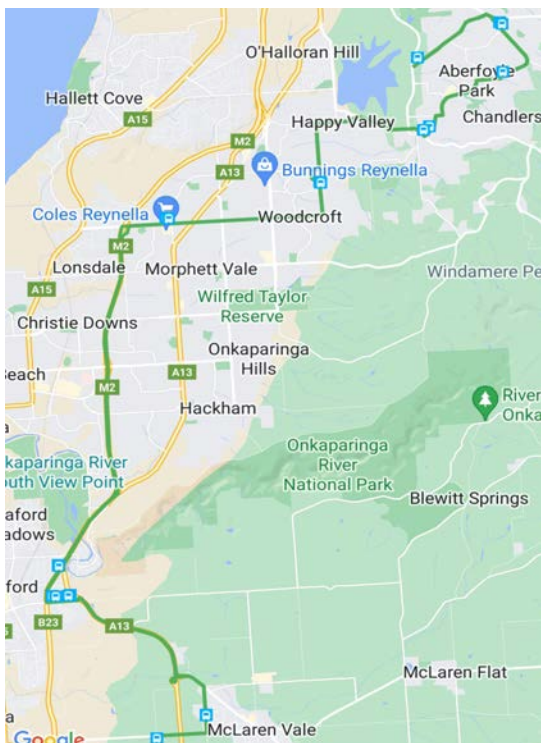
FLAGSTAFF HILL | ABERFOYLE PARK | HAPPY VALLEY
 REYNELLA EAST | WOODCROFT | REYNELLA
 SEAFORD HEIGHTS | MCLAREN VALE (W)

REF	PICK-UP/DROP-DOWN POINT	AM	PM
1	Manning Rd (bus stop 51)	7.38	4.27
2	Oakridge Rd (bus stop 45)	7.41	4.24
3	Homestead Dr (bus stop 50)	7.43	4.22
4P	Fraser Ave (bus stop 59)	----	4.15
5	Sir James Hardy Way (bus stop 43B)	7.57	4.10
6	Sherriffs Rd (bus stop 50)	8.07	4.00
7	Main South Rd (bus stop 81)	8.16	3.49
8	Robinson Rd (bus stop 84A)	8.17	3.48
9	Robinson Rd (bus stop 85)	8.18	3.47
10	cnr Caffrey St & Digby Ave	8.26	3.39
	Tatachilla Bus Carpark	8.30	3.35

KANGARILLA / MCLAREN (E)

KUITPO | PROSPECT HILL | MEADOWS | KANGARILLA
 CLARENDON | MCLAREN FLAT | MCLAREN VALE (E)

REF	PICK-UP/DROP-DOWN POINT	AM	PM
1	1796 Brookman Rd	----	4.33
2	908 Brookman Rd (The Oaks)	7.24	4.31
3	283 Harvey Rd	7.30	4.27
4	Australia Post, 477 Morris Rd, Prospect Hill	7.32	4.25
5	8 Morris Rd	7.36	4.21
6	Clarendon Bakery, Grant Gully Rd	7.55	4.07
7	cnr Bakers Gully & Chapel Hill Rds	8.01	4.02
8	Fingerboard Corner	8.02	4.01
9	cnr McLaren Flat & Schuller Rds	8.05	3.52
10	580 McLaren Flat Rd	8.06	3.51
11	372 McLaren Flat Rd	8.08	3.49
12	cnr McLaren Flat & Elliott Rds	8.10	3.47
13	cnr McLaren Flat & Ingoldby/Oakley Rds	8.11	3.46
14A	Main Rd, McLaren Flat (bus stop 95)	8.12	----
14P	McLaren Flat Memorial Hall, Main Rd	----	3.45
15	cnr Main & Hunt Rds	8.13	3.44
16	Kangarilla Rd, McLaren Vale (bus stop 93)	8.20	3.41
	Tatachilla Bus Carpark	8.30	3.35

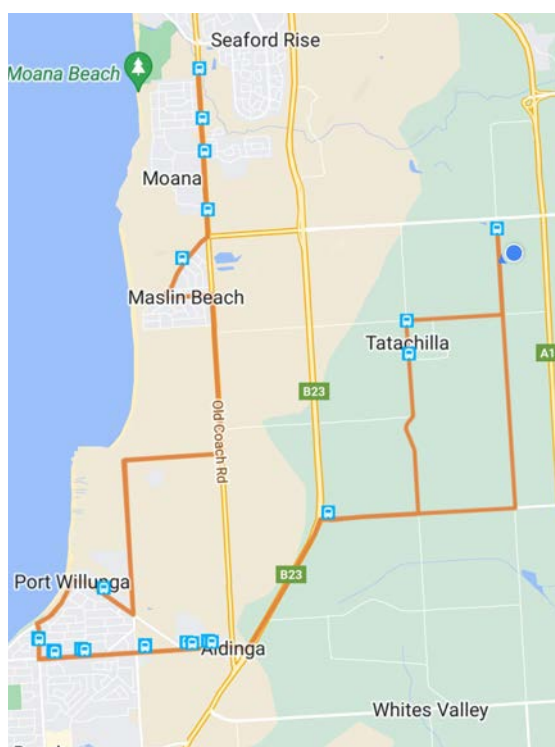


TIMETABLES

MOANA / MASLINS / PT WILLUNGA

MOANA | MOANA HEIGHTS | MASLIN BEACH
PORT WILLUNGA | TATACHILLA

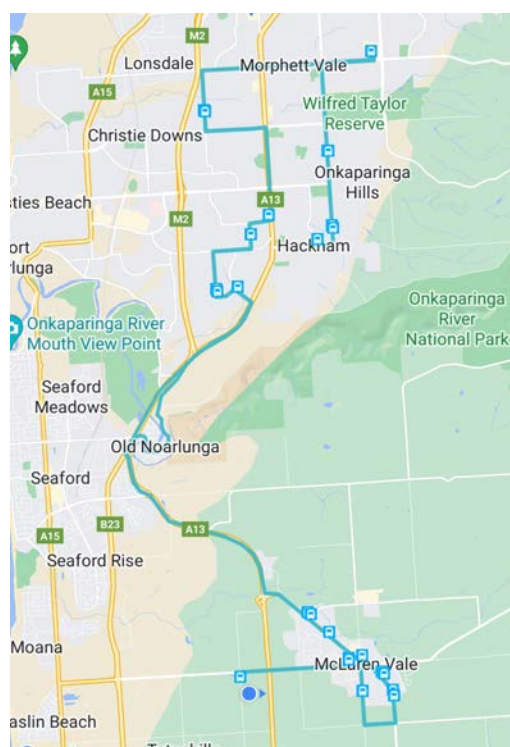
REF	PICK-UP/DROP-DOWN POINT	AM	PM
1	Commercial Rd (bus stop 90)	7.55	4.09
2	Commercial Rd (bus stop 92)	7.56	4.08
3	Commercial Rd (bus stop 93)	7.57	4.07
4	Commercial Rd (bus stop 94)	7.58	4.06
5	Gulf Parade (bus stop 95)	7.59	4.05
6	Port Rd (bus stop 108)	8.10	3.55
7	Rowley Rd (bus stop 112)	8.11	3.54
8	Quinliven Rd (bus stop 112A)	8.12	3.53
9	Quinliven Rd (bus stop 113)	8.13	3.52
10	Quinliven Rd (bus stop 105)	8.14	3.51
11	Port Rd (bus stop 101)	8.15	3.50
12	Port Rd (bus stop 102)	8.16	3.49
13	cnr Malpas Rd & Hampshire Way	8.20	3.45
14P	cnr Bayliss Rd & Naroo Tarn	----	3.38
15P	416 Bayliss Rd	----	3.37
	Tatachilla Bus Carpark	8.30	3.35



MORPHETT VALE / MCLAREN VALE

ONKAPARINGA HILLS | MORPHETT VALE
HACKHAM WEST | HACKHAM | HUNTFIELD HEIGHTS
MCLAREN VALE

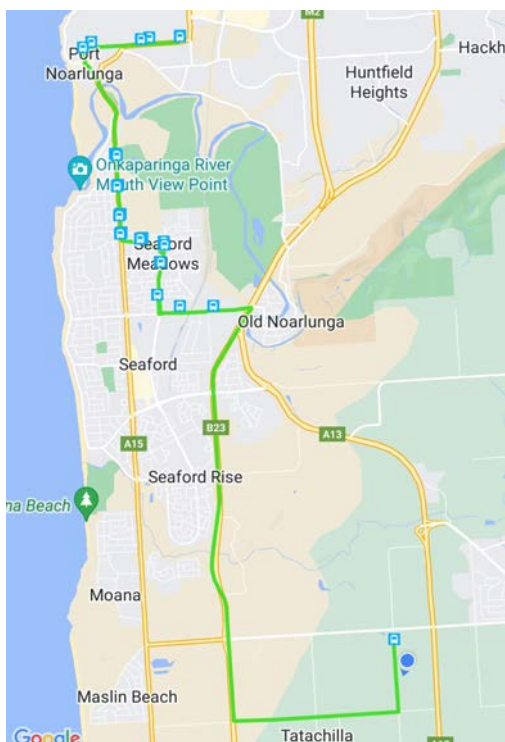
REF	PICK-UP/DROP-DOWN POINT	AM	PM
1	Penneys Hill Rd (bus stop Stop 56)	7.40	4.18
2	States Rd (bus stop 55C)	7.41	4.17
3	States Rd (bus stop 54)	7.43	4.15
4	Woodcroft Library (bus stop 48 Zone A)	7.45	4.13
5	Brodie Rd (bus stop 59)	7.51	4.09
6	Main South Rd (bus stop 56)		
6	Glynville Rd (bus stop 57)	7.52	4.08
7	cnr Williams Ave & Valleyview Cres	7.53	4.07
8	Brodie Rd / Troutbeck Cres (bus stop 51D)	8.02	3.58
9	cnr Melsetter & Bromley Rds	8.03	3.57
10	Main Rd, McLaren Vale (bus stop 87)	8.19	3.46
11	Main Rd, McLaren Vale (bus stop 89)	----	3.45
12P	Main Rd, McLaren Vale (bus stop 92)	----	3.43
13	Main Rd, McLaren Vale (bus stop 93)	8.23	3.42
14	Main Rd, McLaren Vale (bus stop 94)	8.24	3.41
15	cnr Aldersey St & Harvest Dr	8.26	3.39
16	Tatachilla Rd, Montessori Childrens Centre	8.27	3.38
	Tatachilla Bus Carpark	8.30	3.35



PT NOARLUNGA / SEAFORD MEADOWS

PORT NOARLUNGA | PORT NOARLUNGA SOUTH
SEAFORD MEADOWS | SEAFORD

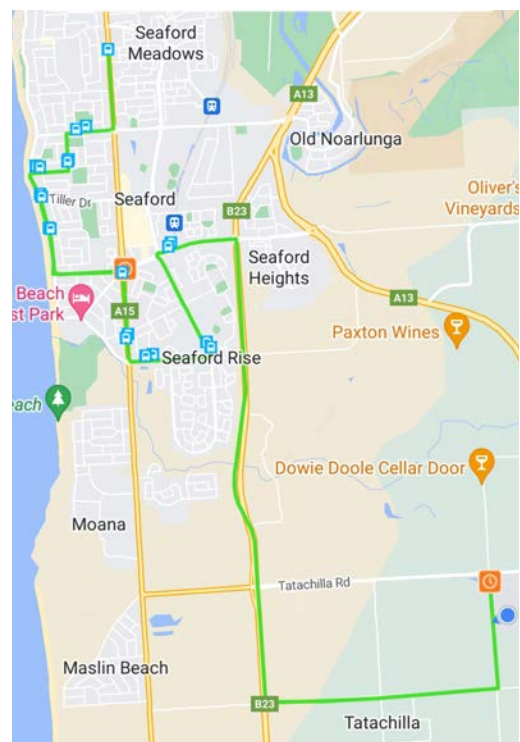
REF	PICK-UP/DROP-DOWN POINT	AM	PM
1	Murray Rd (bus stop 68)	8.01	4.03
2	Murray Rd (bus stop 69A)	8.03	4.02
3	cnr Murray Rd & Cornish Ave	8.06	3.59
4	Witton Rd (bus stop 72)	8.07	3.58
5	Commercial Rd (bus stop 76)	8.10	3.55
6	Commercial Rd (bus stop 77)	8.11	3.54
7	Commercial Rd (bus stop 78)	8.12	3.53
8	Commercial Rd (bus stop 79)	8.13	3.52
9	South Pacific Dr (bus stop 80)	8.14	3.51
10	Grand Boulevard (bus stop 81)	8.15	3.50
11	Grand Boulevard (bus stop 82)	8.16	3.49
12	Grand Boulevard (bus stop 83)	8.17	3.48
13	Seaford Rd (bus stop 81)	8.19	3.46
	Tatachilla Bus Carpark	8.30	3.35



SEAFORD RISE

SEAFORD RISE | MOANA | SEAFORD

REF	PICK-UP/DROP-DOWN POINT	AM	PM
1	Commercial Rd (bus stop 80)	8.00	4.05
2	224 Seaford Rd (supermarket carpark)	8.04	4.01
3	Quadrant Tce (bus stop 82)	8.05	4.00
4	Helmsman Tce (bus stop 83)	8.06	3.59
5	Esplanade (bus stop 85)	8.09	3.56
6	Esplanade (bus stop 86)	8.10	3.55
7	35 Griffith Dr	8.11	3.54
8	Commercial Rd (bus stop 86)	8.12	3.53
9	Commercial Rd (bus stop 88)	8.13	3.52
10	Dalkeith Rd (bus stop 88B)	8.15	3.50
11	Grand Boulevard (bus stop 89)	8.17	3.48
12	Griffiths Dr (bus stop 84G)	8.20	3.45
	Tatachilla Bus Carpark	8.30	3.35

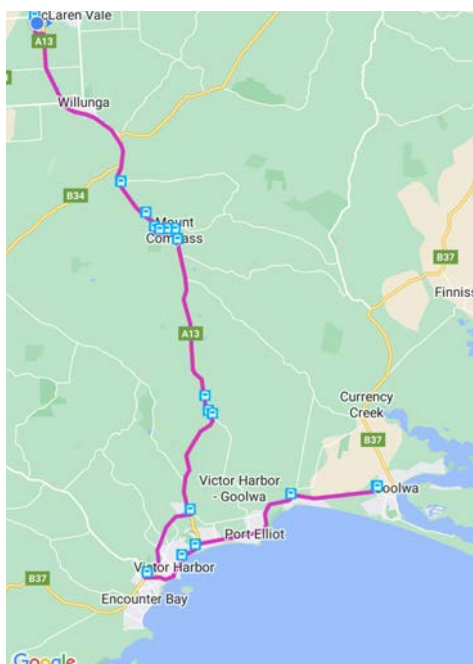


TIMETABLES

VICTOR / COMPASS

PORT ELLIOTT | MIDDLETON | HAYBOROUGH | VICTOR HARBOR
ENCOUNTER BAY | HINDMARSH VALLEY | MT JAGGED
MT COMPASS

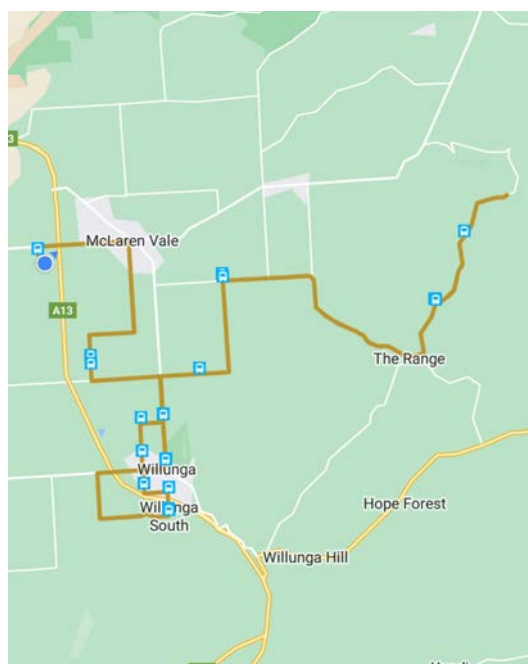
REF	PICK-UP/DROP-DOWN POINT	AM	PM
1	Port Elliott Rd, Goolwa (bus stop 14)	7.20	4.38
2	Goolwa Rd (Middleton Arts & Craft Centre)	7.25	4.33
3	Hindmarsh Rd (bus stop 2)	7.37	4.26
4	cnr George Main & Armstrong Rds	7.43	4.20
5	Welch Rd (Urimbirra Wildlife Park carpark)	7.48	4.15
6	3768 Victor Harbor Rd (100m past crows Nest Rd)	7.57	4.06
7P	3659 Victor Harbor Rd	----	4.04
8	cnr Victor Harbor Rd & Compass Cres	8.06	3.59
9	cnr Arthur & School Rds	8.09	3.56
10	cnr Arthur Rd & Slater Ave	8.11	3.54
11	75 Arthur Rd	8.13	3.52
12	73 Sand Mine Rd	8.14	3.51
13	Harvest the Fleurieu carpark	8.16	3.47
14	cnr Victor Harbor & Yundi Rds	8.19	3.46
	Tatachilla Bus Carpark	8.30	3.35



WILLUNGA / MCLAREN (S)

THE RANGE | WILLUNGA HILL | WILLUNGA

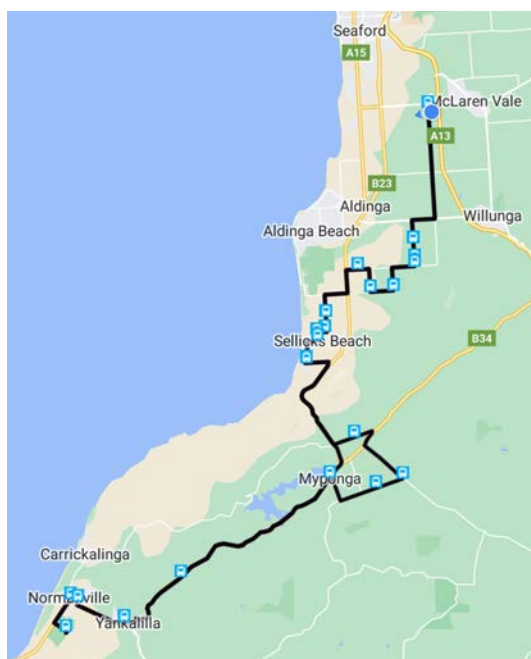
REF	PICK-UP/DROP-DOWN POINT	AM	PM
1	cnr Range & Badgers Rds	7.45	4.20
2	cnr Range & Thomas Hill Rds	7.50	4.16
3	cnr Strout & Rifle Range Rds	7.55	4.11
4P	100 Binney Rd	----	4.09
5P	cnr Norman & Little Rds	----	4.07
6	cnr Norman Rd & Kernick Ave	8.02	4.03
7	cnr St John Tce & St Andrews Tce	8.08	3.57
8	cnr St Andrews Tce & Church St	8.09	3.56
9	39 Giles Rd	8.11	3.54
10	Main Rd, Willunga (Bus stop 97)	8.13	3.52
11	Main Rd, Willunga (Bus stop 95)	8.15	3.50
12	166 Pethick Rd	8.19	3.46
	Tatachilla Bus Carpark	8.30	3.35



YANKALILLA

NORMANVILLE | YANKALILLA | MYPONGA |
SELLICKS BEACH | WHITES VALLEY

REF	PICK-UP/DROP-DOWN POINT	AM	PM
1	Lady Bay Resort carpark	7.30	4.48
2	Andrew Ave, Normanville (bus shelter)	7.35	4.43
3	cnr Norman Ave & Katherine Dr	7.36	4.42
4	Main Rd, Yankalilla (Bus stop near hotel)	7.39	4.39
5	Yankalilla Seeds Store	7.49	4.29
6	cnr Main South Rd & Hansen St	7.52	4.22
7P	146 Rowley Rd	----	4.20
8P	cnr Hindmarsh Tiers & Rowley Rds	----	4.19
9P	109 Sinclair Rd	----	4.18
10	cnr Gulf View Rd & Napier Ave	8.02	4.07
11	73 Casablanca Pl	8.04	4.00
12	cnr Plaza Ave & Naples Pl	8.03	4.01
13	cnr Tangier Blvd & Seven Hills Heights	8.05	3.59
14	Justs Rd (bus stop 131)	8.06	3.58
15	60 Hahn Rd	8.10	3.54
16	cnr Rogers & Plains Rds	8.13	3.51
17	cnr Rogers & Culley Rds	8.14	3.50
18	cnr Hahn & Ryan Rds	8.16	3.48
19	209 Ryan Rd	8.17	3.47
20	cnr Ryan & Colville Rds	8.18	3.44
	Tatachilla Bus Carpark	8.30	3.35





Believe | Become | Belong

211 tatachilla road
po box 175 mclaren vale 5171 south australia
| p 08 8323 9588
| e buses@tatachilla.sa.edu.au
tatachilla.sa.edu.au